

 XGRIDS



**Lixel K1**  
Compact Yet Powerful



# Lixel K1

Lixel K1 is XGRIDS' compact handheld scanner. Integrating 36MP panorama cameras and 360 ° LiDARs within its body, it generates cm-level colored models for professionals and 3d hobbyists, offering convenient scanning and reconstruction experience.



1kg



color point cloud  
in real-time



360°  
scanning




convenient  
operation



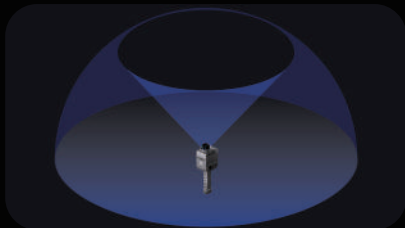
## Compact and Lightweight

With a 1kg (with battery) aluminum alloy body, K1 highly Integrated panoramic vision and LiDAR.



## Real-Time Color Point Cloud, Delicate Presentation

36 million pixels imaging provides exquisite real-time true-color point clouds.



## Panoramic Capture, No Omissions

360° x 360° true panoramic vision, 360° laser horizontal scanning field.



## Convenient Operation, Collect as You Wish

Its low learning cost makes professional 3D data collection and modeling extremely simple.

# Application Scenarios



# Software

PC



LixelStudio

An all-in-one 3D post-processing software that offers a range of features, including point cloud viewing, editing, model generation, and post-processing.

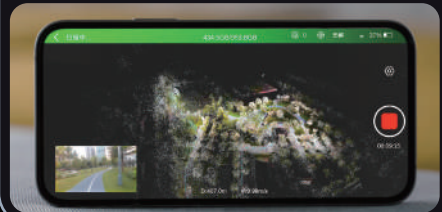


APP



LixelGO

Mobile-controlled operational workflow, real-time preview of scan results, and one-screen monitoring of device status.



# Specification

## Device Performance

Power input	14.4V
Power consumption	<20W
Weight	1kg
Data interface	USB3.1 Gen2
Storage Capacity	TF card 256G ( Replaceble)
Connection mode	Wifi/Bluetooth
Operating temperature	-20°C~50°C
Protection level	IP54
Product shell	Navigational Aluminum
Power supply	Fast-lock battery/external power
Operating Time	1.5h
Battery capacity	28.8wh
Number of Cameras	4
Visual-Aided Positioning	Supported
APP WiFi distance	20m
RTK module	Supported

## Scan Performance

Laser lines	40
Laser Class	Class1 / 905nm
Relative Accuracy	1.2cm
Absolute Accuracy	3cm
Repeat Accuracy	2cm
Horizontal Accuracy	0.015°
Working Range	0.1m~40m@10%, 70m@80%
LiDar FOV	360**~7~-+52°
Scan mode	Mobile
Scan speed	200,000 points/s
Resume Scanning from Breakpoint	Supported

## Visual Module

Camera FOV	Color panorama HDV 360**360°
Camera resolution	5.6 million

## Data & Storage

Calculating mode	Real-time calculating/ Mixed calculating
Calculating software	Lixel Studio post-processing software for Win
Point Cloud Format	.Las
Color point cloud	Supported

## Contact Us

Sales and Partners: [sales@xgrids.com](mailto:sales@xgrids.com)

Brand and Business Consulting: [enterprise@xgrids.com](mailto:enterprise@xgrids.com)

## Follow Us



LinkedIn



Youtube



Facebook



X

Company Address: 29th Floor, Colorful Information Innovation Center,  
3176 Keyuan South Road, High-tech South District, Nanshan District, Shenzhen  
Company Website: [WWW.XGRIDS.COM](http://WWW.XGRIDS.COM)

\*Copyright belongs to Shenzhen XGRIDS Innovation Technology Co., Ltd. Reproduction is authorized only with permission.